

NOTICE!!

These documents have been scanned!

Do not place un-scanned documents beneath this notice!

Do not remove this notice from this file!

GPO Jacket No. 560-102
Print Order 61540
Rise Business Services, LLC
Job=AZ15 5/1/2019



Box Number= AZ15014



Claim Begin-End: AMC439946-AMC439946

1 Initial Receipt



AZ15014-25


AMC439776-AMC440076

United States Department of the Interior
Bureau of Land Management
 DIV OF LANDS, MINRLS & ENERGY
 ONE N CENTRAL AVE
 PHOENIX, AZ 85004 -4427
 Phone: 602-417-9200

Receipt

No: 3690061

Transaction #: 3794597	
Date of Transaction: 11/01/2016	
CUSTOMER:	
JAMIESON VAN EATON 1417 VILLA DEL NORTE WICKENBURG, AZ 85390-4423 US	



LINE #	QTY	DESCRIPTION	REMARKS	UNIT PRICE	TOTAL
1	1.00	LOCATABLE MINERALS / MINING CLAIMS-NEW,UNADJUD, ONE OR MORE AUTH NOS / NEW MINING CLAIM PROCESSING FEE CASES: AMC439946/\$20.00		- n/a -	20.00
2	1.00	LOCATABLE MINERALS / MINING CLAIMS-NEW,UNADJUD, ONE OR MORE AUTH NOS / NEW MINING CLAIMS LOCATION FEE CASES: AMC439946/\$37.00		- n/a -	37.00
3	1.00	LOCATABLE MINERALS / MINING CLAIMS-NEW,UNADJUD, ONE OR MORE AUTH NOS / NEW MINING CLAIMS MAINTENANCE FEE CASES: AMC439946/\$155.00		- n/a -	155.00
TOTAL:					\$212.00

PAYMENT INFORMATION			
1	AMOUNT:	212.00	POSTMARKED: 10/28/2016
	TYPE:	CHECK	RECEIVED: 10/31/2016
	CHECK NO:	3769	
	NAME:	VAN EATON, LORRAINE L 1417 VILLA DEL NORTE WICKENBURG AZ 85390-4423 US	

REMARKS

This receipt was generated by the automated BLM Collections and Billing System and is a paper representation of a portion of the official electronic record contained therein.

NOTICE!!

These documents have been scanned!

Do not place un-scanned documents beneath this notice!

Do not remove this notice from this file!

GPO Jacket No. 560-102
Print Order 61540
Rise Business Services, LLC
Job=AZ15 5/1/2019



Box Number= AZ15014



Claim Begin-End: AMC439946-AMC439946

2 Correspondence



AZ15014-25

AMC439776-AMC440076

**NO
DOCUMENTS
FOUND**

NO DOCUMENTS FOUND
NO DOCUMENTS FOUND

NOTICE!!

These documents have been scanned!

Do not place un-scanned documents beneath this notice!

Do not remove this notice from this file!

GPO Jacket No. 560-102
Print Order 61540
Rise Business Services, LLC
Job=AZ15 5/1/2019



Box Number= AZ15014



Claim Begin-End: AMC439946-AMC439946

3 Transfers



AZ15014-25

AMC439776-AMC440076

QUIT CLAIM DEED

439946

THIS QUITCLAIM DEED, Executed this 18th Day of November, 2016

By the following party, hereinafter to as GRANTOR,

BLM DATE STAMP:

Name : Jamieson Van Eaton
Whose Address is: 1417 Villa Del Norte
Wickenburg, AZ 85390

RECEIVED
BLM AZ STATE OFFICE
2016 NOV 21 P 4: 16
MILLENIA, ARIZONA

To second party, hereinafter referred to as GRANTEE,

Name: Randy Birge
Whose Address is: 4304 Armistice Dr
Frisco, TX 75034-6309

WITNESSETH, That the said GRANTOR, for good consideration and the sum of Ten Thousand Dollars (\$10,000.00), paid by the GRANTEE, the receipt whereof is hereby acknowledged, does hereby remise, release and quitclaim unto the said GRANTEE forever, all the right, title, and claim which the said GRANTOR has in and to the following described mining claim, and improvements and appurtenances thereto in the County of: Maricopa, State of: Arizona, to wit:

MINING CLAIM: AMC 439946, Last Hope Lode 1; Located In Township 6N, Range 6W

NO TRANSFER FEE NECESSARY
EXEMPT From ARS 11-1133 and 11-1137 by ARS 11-1134 A-6

IN WITNESS WHEREOF, The said GRANTOR has signed and sealed these presents the day and year first above written. Signed, sealed and delivered in the presence of:

Name: Jamieson Van Eaton

Signature: [Handwritten Signature]

STATE OF ARIZONA
COUNTY OF MARICOPA
On November 18, 2016

before me, Ruby Jean Craek

Appeared Jamieson Van Eaton


Personally known to me (or proved to me on the basis of satisfactory evidence) to be the person whose name is subscribed to me within instrument and acknowledged to me that he executed the same in his authorized capacity, and that by his signature on the instrument the person acted, executed the instrument.

WITNESS my hand and official seal.

[Handwritten Signature]
Signature of Notary

Affiant Known X Produced ID
Type of ID AZ Dr. Lic.

(SEAL)



My Commission Expires: 06/06/2020

United States Department of the Interior
Bureau of Land Management
 DIV OF LANDS, MINRLS & ENERGY
 ONE N CENTRAL AVE
 PHOENIX, AZ 85004 -4427
 Phone: 602-417-9200

Receipt

No: 3702419

Transaction #: 3807225	
Date of Transaction: 11/21/2016	
CUSTOMER:	
JAMIESON EATON 1417 VILLA DEL NORTE WICKENBURG, AZ 85390-4423 US	

LINE #	QTY	DESCRIPTION	REMARKS	UNIT PRICE	TOTAL
1	1.00	LOCATABLE MINERALS / MINING CLAIMS- NOT NEW-UNADJUD, ONE AUTH NO. ONLY / MINING CLAIM MONEY RECEIVED CASES: AMC439946/\$10.00	QUIT CLAIM/1	- n/a -	10.00
TOTAL:					\$10.00

PAYMENT INFORMATION					
1	AMOUNT:	10.00	POSTMARKED:	N/A	
	TYPE:	CASH	RECEIVED:	11/21/2016	
	NAME:	EATON, JAMIESON 1417 VILLA DEL NORTE WICKENBURG AZ 85390-4423 US			

REMARKS

This receipt was generated by the automated BLM Collections and Billing System and is a paper representation of a portion of the official electronic record contained therein.


 By: *[Signature]*

NOTICE!!

These documents have been scanned!

Do not place un-scanned documents beneath this notice!

Do not remove this notice from this file!

GPO Jacket No. 560-102
Print Order 61540
Rise Business Services, LLC
Job=AZ15 5/1/2019



Box Number= AZ15014



Claim Begin-End: AMC439946-AMC439946

4 Annual Filings



AZ15014-25

AMC439776-AMC440076

Run Date: 08/01/18

Run Time: 05:44 PM

**DEPARTMENT OF THE INTERIOR
BUREAU OF LAND MANAGEMENT
MINING CLAIMS**

MC Maintenance Fees Paid Through the BLM Pay Portal

CBS Receipt: 4221200

Printed For Lead File # **AMC439946**

Agency Tracking ID: 1532706790

Assessment Year: 2019

Number of BLM Serial Nr: 3

Paid On: 07/27/2018

Total Amount Paid: \$465.00

Claim Name	BLM Serial No	Lead File No	Amount Paid
EMMETT'S LOST GULCH	AMC425518	AMC425517	\$155.00
LAST HOPE LODGE 1	AMC439946	AMC439946	\$155.00
LAST HOPE LODGE 2	AMC440066	AMC440066	\$155.00

United States Department of the Interior

Bureau of Land Management

BUSINESS & SUPPORT SVCS DIV

ONE N CENTRAL AVE SUITE 800

PHOENIX, AZ 85004 -4427

Phone: 602-417-9200

Receipt

No:

4221200

Transaction #: 4336402	
Date of Transaction: 07/27/2018	
CUSTOMER:	
RANDY BIRGE 4304 ARMISTICE DR. FRISCO, TX 75034 US	

LINE #	QTY	DESCRIPTION	REMARKS	UNIT PRICE	TOTAL
1	1.00	LOCATABLE MINERALS / MINING CLAIMS- NOT NEW-UNADJUD, ONE AUTH NO. ONLY / MINING CLAIM MONEY RECEIVED CASES: AMC425518/\$465.00		- n/a -	465.00
TOTAL:					\$465.00

PAYMENT INFORMATION				
NOTE: Items will appear on credit card statement as "BLM O Mining Claim".				
1	AMOUNT:	465.00	POSTMARKED:	N/A
	TYPE:	CREDIT CARD	RECEIVED:	07/27/2018
	NAME:	RANDY BIRGE 4304 ARMISTICE DR. FRISCO TX 75034 US		
	CARD NO:	XXXXXXXXXXXX9655	AUTH CODE:	84265P
	NAME ON CARD:	RANDY BIRGE		
	SIGNATURE:			

REMARKS

This receipt was generated by the automated BLM Collections and Billing System and is a paper representation of a portion of the official electronic record contained therein.

Run Date: 08/09/17

Run Time: 02:20 PM

**DEPARTMENT OF THE INTERIOR
BUREAU OF LAND MANAGEMENT
MINING CLAIMS**

MC Maintenance Fees Paid Through the BLM Pay Portal

CBS Receipt: 3920861

Printed For Lead File # AMC439946

Agency Tracking ID: 1501775070

Assessment Year: 2018

Number of BLM Serial Nr: 4

Paid On: 08/03/2017

Total Amount Paid: \$620.00

Claim Name	BLM Serial No	Lead File No	Amount Paid
HP 4	AMC425516	AMC425516	\$155.00
EMMETT'S LOST GULCH	AMC425518	AMC425517	\$155.00
LAST HOPE LODGE 1	AMC439946	AMC439946	\$155.00
LAST HOPE LODGE 2	AMC440066	AMC440066	\$155.00

United States Department of the Interior
Bureau of Land Management
 BUSINESS & SUPPORT SVCS DIV
 ONE N CENTRAL AVE SUITE 800
 PHOENIX, AZ 85004 -4427
 Phone: 602-417-9200

Receipt

No: 3920861

Transaction #: 4030361	
Date of Transaction: 08/03/2017	
CUSTOMER:	
RANDY BIRGE 4304 ARMISTICE DR. FRISCO, TX 75034 US	

LINE #	QTY	DESCRIPTION	REMARKS	UNIT PRICE	TOTAL
1	1.00	LOCATABLE MINERALS / MINING CLAIMS- NOT NEW-UNADJUD, ONE AUTH NO. ONLY / MINING CLAIM MONEY RECEIVED CASES: AMC439946/\$620.00		- n/a -	620.00
TOTAL:					\$620.00

PAYMENT INFORMATION			
NOTE: Items will appear on credit card statement as "BLM O Mining Claim".			
1	AMOUNT:	620.00	POSTMARKED: N/A
	TYPE:	CREDIT CARD	RECEIVED: 08/03/2017
	NAME:	RANDY BIRGE 4304 ARMISTICE DR. FRISCO TX 75034 US	
	CARD NO:	XXXXXXXXXXXX9655	AUTH CODE: 40720P
	NAME ON CARD:	RANDY BIRGE	
	EXPIRES:	08/2020	
	SIGNATURE:		

REMARKS

This receipt was generated by the automated BLM Collections and Billing System and is a paper representation of a portion of the official electronic record contained therein.

NOTICE!!

These documents have been scanned!

Do not place un-scanned documents beneath this notice!

Do not remove this notice from this file!

GPO Jacket No. 560-102
Print Order 61540
Rise Business Services, LLC
Job=AZ15 5/1/2019



Box Number= AZ15014



Claim Begin-End: AMC439946-AMC439946

5 Miscellaneous



AZ15014-25

AMC439776-AMC440076

**NO
DOCUMENTS
FOUND**

NO DOCUMENTS FOUND
NO DOCUMENTS FOUND

NOTICE!!

These documents have been scanned!

Do not place un-scanned documents beneath this notice!

Do not remove this notice from this file!

GPO Jacket No. 560-102
Print Order 61540
Rise Business Services, LLC
Job=AZ15 5/1/2019



Box Number= AZ15014



Claim Begin-End: AMC439946-AMC439946

6 Location Notices-Amendments and Supporting Documents



AZ15014-25

AMC439776-AMC440076

MINING CLAIM STATUS REPORT

Data Entered: 11/03/16 Rm

MTP Checked By: 11/03/16 Rm
GEO Checked By: 11/03/16 Rm

LEAD SERIAL NUMBER: AMC 439946 thru AMC _____

NUMBER OF CLAIMS & TYPE:

1 LODE
____ PLACER
____ ASSOCIATION PLACER
____ MILL SITE
____ TUNNEL SITE

CHARGES:

Processing Fee @ \$20 = \$ 20
Location Fee @ \$37 = \$ 37
Maintenance Fee @ \$155 = \$ 155
Add'l Maint Fee for Assoc Placer = \$ _____
SUBTOTAL \$ _____
Other Fees \$ _____
Other Fees \$ _____
TOTAL \$ 212

TOTAL ACREAGE: _____ Per Claim
(Placer Only)

NUMBER OF LOCATORS: _____

DOCUMENTS RECEIVED VIA : Over-the-Counter [] Mail [] **TIMELY FILED:** Yes [] No []

LEGAL DESCRIPTION: T 6N R 6W SEC 25
T _____ R _____ SEC _____
T _____ R _____ SEC _____
T _____ R _____ SEC _____
T _____ R _____ SEC _____

BLM [] FOREST SERVICE [] _____ SUBJ TO PL 359: Yes [] No []
WILDERNESS AREA [] _____

SPLIT ESTATE: N/A [] SX [] PX [] OTHER [] _____
SRHA [] Was proper Notice filed if located on SHRA Land? Yes [] No []

RECONVEYED MINERALS ON BLM LAND REQUIRE OPENING ORDER FROM 1944 TO 1993:

Open to Entry On _____ N/A []

COMMENTS/STATUS: VOID [] PARTIALLY VOID [] PVT MINERALS [] WITHDRAWN LANDS []
OTHER [] _____

[] Claimant acknowledges that portions of the following claim(s) site(s) may be void or voidable.

Printed Name of Claimant _____ Signature of Claimant _____

*****FINAL ADJUDICATION*****


DATE 6/21/2017 INITIALS RM

AMC 439946

LOCATION NOTICE FOR LODE MINING CLAIM

NOTICE IS HEREBY GIVEN that the LAST HOPE LODE I

lode mining claim has been located
by Jamieson Van Eaton whose current mailing
address is 1417 Villa Del Norte
Wickenburg AZ 85390



The general course of this claim is NORTH-SOUTH and it is situated in MARICOPA
County, Arizona. This claim is 1500 feet in length and 600 feet in width. This claim runs
from the location monument on which this location notice is posted approximately 1490 feet in a
SOUTH direction to the SOUTH end line and 10 feet in a NORTH direction to the
NORTH end line. This claim is marked by six monuments, one at each corner and one at the center of each
end line of the claim.

The location monument on which this notice is posted is situated within Section 25, Township 6
N, Range 6 W, Gila Salt River Base and Meridian, Arizona and this claim encompasses portions
of the following quarter section (s), section (s), Township (s) and Range (s) SE 1/4 S25 6N-6W

Gila Salt River Base and Meridian, Arizona.

The locality of this claim with reference to some natural object or permanent monument and additional information
(if any) concerning its locality are as follows: CLAIM SECP IS 2037' WEST AND
660' N⁹⁰ 600' N OF SE SECTION CORNER MONUMENT

DATED AND POSTED on the ground this 22ND day of September, 2016.

LOCATOR (s) Jamieson Van Eaton
Jamieson Van Eaton

Form MCF100
Revised July 2005

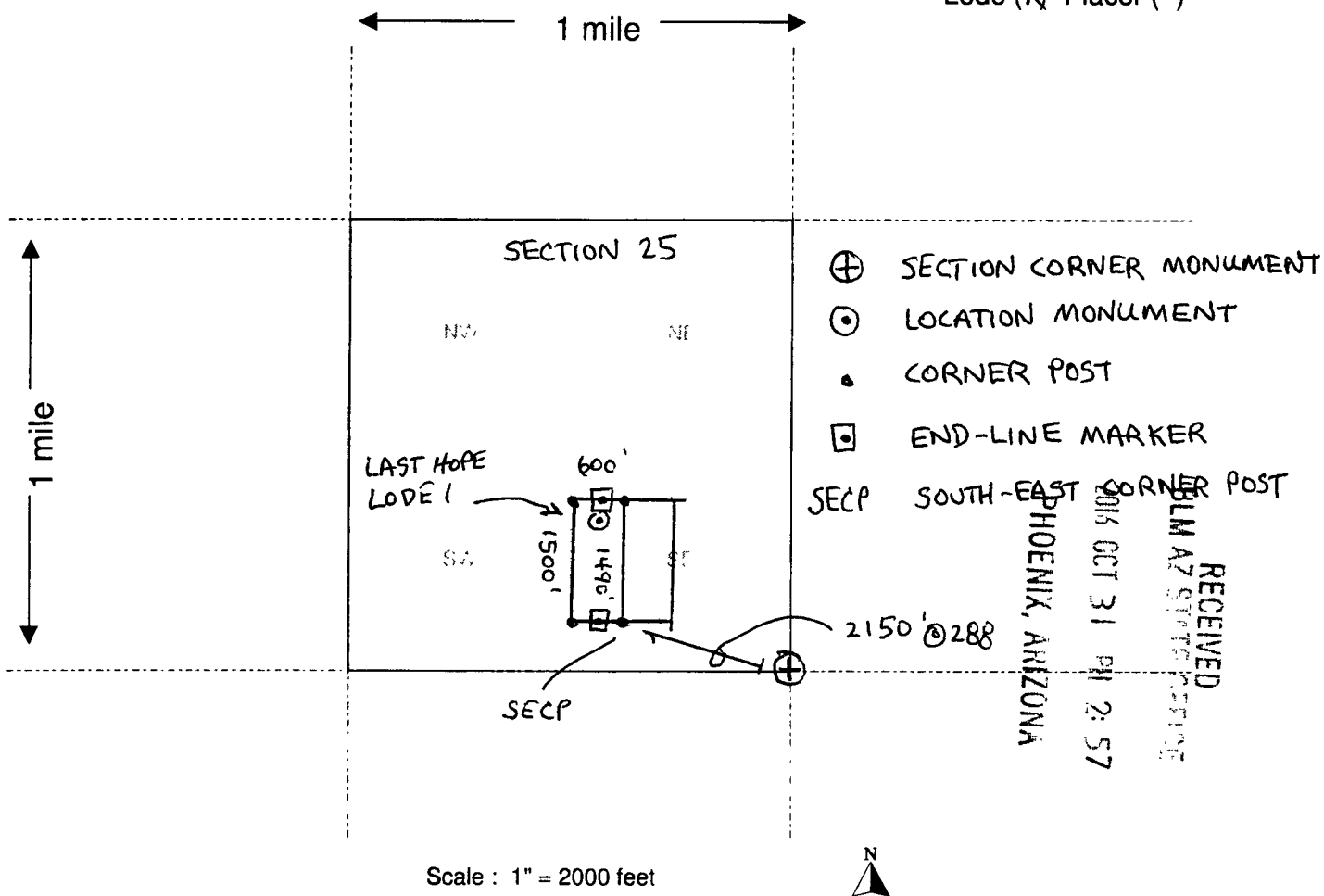
This form is available from the **Arizona Department of Mines & Mineral Resources** and may be reproduced.

chk # 3769

ALIC139946

MINING CLAIM MAP

Lode (X) Placer ()



Scale : 1" = 2000 feet



1. The above map depicts the LAST HOPE LODE 1 mining claim, which is located in Section (s) 25, Township 6 N, Range 6 W, Gila and Salt River Base and Meridian, MARICOPA County, Arizona.
2. The type of corner and location monuments used are as follows: 2" X 2" X 4' WOOD POST
3. The bearings and distances in degrees and feet between claim corners are as depicted on the map.

Form MCF100a
Revised July 2005

This form is available from the **Arizona Department of Mines & Mineral Resources** and may be reproduced.

RECEIVED
 BLM AZ STATE OFFICE
 PHOENIX, ARIZONA
 2016 OCT 31 PM 2: 57

AH0439946

DEPARTMENT OF INTERIOR
BUREAU OF LAND MANAGEMENT

Input Parameters for Geographic Report with Land

System Id = CR

Admin State = AZ

Geo State =

Casetype Begins With

Case Disp Txt = AUTHORIZED, CANCELLED, EXPIRED, PENDING, REJECTED, RELINQUISHED, WITHDRAWN

Mer Twp Rng =

Section =

Mtrs = 14 0060N 0060W 025, 14 0060N 0060W 999

Commodity =

Commodity Txt =

Pending Org =

Pend Org Decode =

Total Rows Returned: 3

RUN TIME: 08:12 AM

UNITED STATES DEPARTMENT OF INTERIOR
BUREAU OF LAND MANAGEMENT
GEOGRAPHIC REPORT WITH LAND
Sorted by Serial Number

RUN DATE: 11/03/2016
Page 1 of 1

Adm State: AZ

Serial Number: AZA 031779
Total Case Acres: 1.000

<u>Casetype</u>	<u>Case Disp</u>				<u>Sect</u>	<u>Sur Typ</u>	<u>Sur Num</u>	<u>Suff</u>	<u>Subdivision</u>	<u>Act Pend</u>
293200	EXPIRED	14	0060N	0060W	025	ALIQ			ALL;	

Serial Number: AZA 035150
Total Case Acres: 1.000

<u>Casetype</u>	<u>Case Disp</u>				<u>Sect</u>	<u>Sur Typ</u>	<u>Sur Num</u>	<u>Suff</u>	<u>Subdivision</u>	<u>Act Pend</u>
293200	PENDING	14	0060N	0060W	025	FF			PORTION OF;	

Serial Number: AZA 035947
Total Case Acres: 1,046.240

<u>Casetype</u>	<u>Case Disp</u>				<u>Sect</u>	<u>Sur Typ</u>	<u>Sur Num</u>	<u>Suff</u>	<u>Subdivision</u>	<u>Act Pend</u>
240006	PENDING	14	0060N	0060W	025	ALIQ			SESE;	

Van Eaton
1417 Villa Del Norte
Wickenburg, AZ 85390

PHOENIX AZ 852

28 OCT 2016 PM 6 L



RECEIVED
BLM AZ STATE OFFICE

2016 OCT 31 PM 2: 56

PHOENIX, ARIZONA

BLM
Div of Lands
One N Central Ave
Phoenix, AZ 85004-4427

85004-442700

